





# ARNO Feeding Station Section Maps

## SECTION 21 and SECTION 22



**Legend**

-  **Sections**
-  **SubSections**
-  **Parish Boundary**